


















## Riassunto coordinate geografiche

coordinate	simbolo	descrizione
N 45° 48' 25,3" E 10° 04' 06,6"		Direzione gara e verifiche, Porto Turistico Lovere
N 45° 50' 02,7" E 10° 07' 07,7"		Inizio SD – Costa Volpino
N 45° 49' 37,0" E 10° 06' 40,9"		Fine SD – Costa Volpino
N 45° 49' 33,6" E 10° 06' 37,3"		Stop SD – Costa Volpino
N 45° 48' 25,3" E 10° 04' 06,6"		Partenza, Porto Turistico, Lovere
N 45° 51' 12,6" E 10° 06' 53,4"		CO – PS 1/3/5 Rogno
N 45° 51' 14,1" E 10° 06' 55,8"		Start – PS 1/3/5 Rogno
N 45° 51' 35,9" E 10° 07' 14,8"		Intermedio – PS 1/3/5 Rogno
N 45° 51' 57,7" E 10° 07' 42,0"		Fine Prova – PS 1/3/5 Rogno
N 45° 52' 01,5" E 10° 07' 47,7"		Stop – PS 1/3/5 Rogno
N 45° 58' 44,9" E 10° 06' 06,0"		CO – PS 2/4/6 Val di Scalve
N 45° 58' 47,6" E 10° 06' 05,8"		Start – PS 2/4/6 Val di Scalve
N 45° 58' 45,4" E 10° 06' 37,1"		Intermedio 1 – PS 2/4/6 Val di Scalve
N 46° 00' 06,8" E 10° 07' 35,3"		Intermedio 2 – PS 2/4/6 Val di Scalve
N 46° 00' 16,8" E 10° 08' 37,4"		Fine Prova – PS 2/4/6 Val di Scalve
N 46° 00' 19,8" E 10° 08' 54,9"		Stop – PS 2/4/6 Val di Scalve
N 45° 50' 48,7" E 10° 07' 08,8"		Parco Assistenza, Global Radiatori, Rogno
N 45° 48' 25,3" E 10° 04' 06,6"		Riordino, arrivo e parco chiuso Porto Turistico, Lovere